

SR 13 at New Rose Creek Bridge

Bridge Replacement Subsequent Public Hearing

Duval County, Florida | Financial Management Number: 448853-1



Virtual Hearing

July 8, 2025

Open House: 5:30 PM – 6:00 PM

Presentation & Public Comment Period: 6:00 PM

In-Person Hearing

July 10, 2025

Open House: 4:30 PM – 6:30 PM

Presentation & Public Comment Period: 6:30 PM

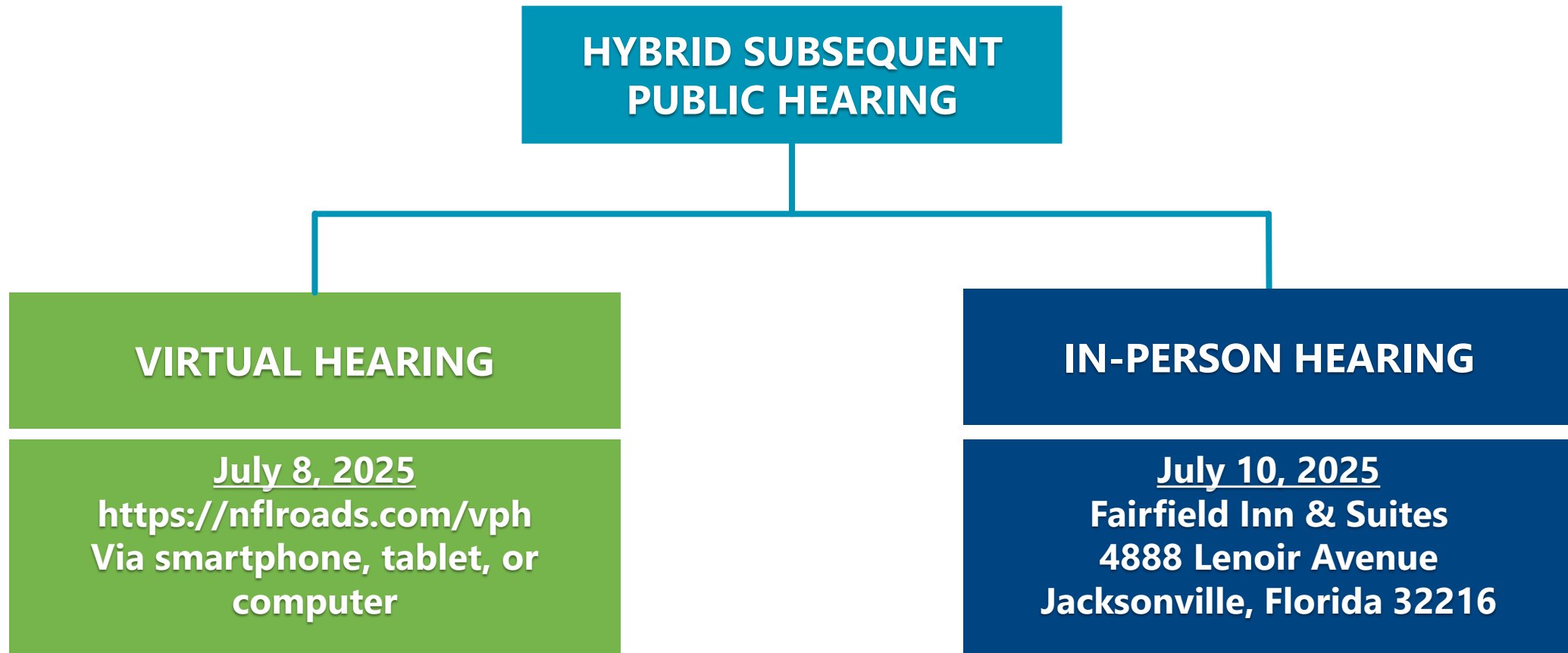
Fairfield Inn & Suites

4888 Lenoir Avenue, Jacksonville, Florida 32216

Hybrid Subsequent Public Hearing



This Subsequent Public Hearing is being conducted in a hybrid format



GoToWebinar Control Panel



SR 13 at New Rose Creek Bridge

Bridge Replacement
Subsequent Public Hearing

Duval County, Florida | Financial Management Number: 448853-

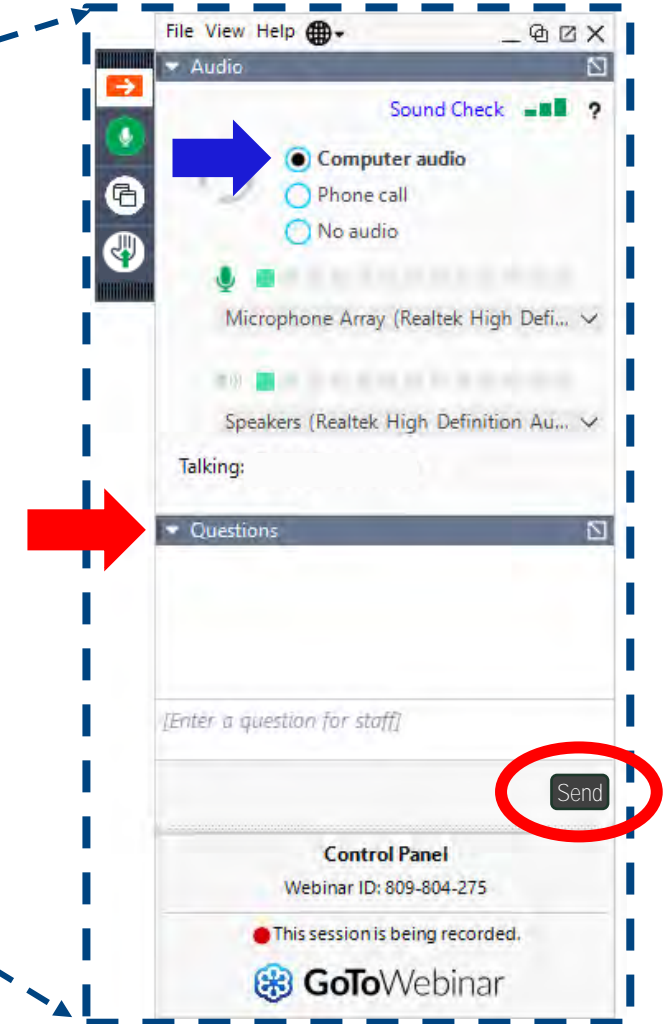
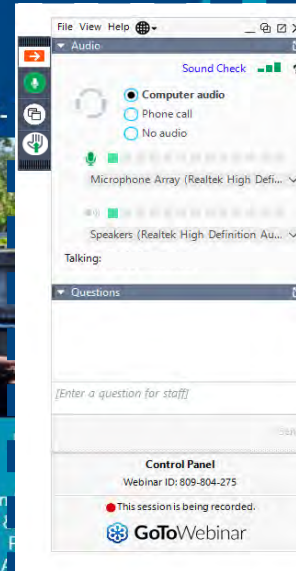


Virtual Hearing

July 8, 2025
Open House: 5:30 PM – 6:00 PM
Presentation & Public Comment Period: 6:00 PM



Open
Presentation
4888 Lenoir





All attendees will be placed in 'Listen Only' mode throughout the meeting



Type your comments or questions in the control panel Questions Pane



Responses to comments and questions will be provided



Share information



Discuss changes to the project that have occurred during the Design phase



Receive public input



Subsequent Public Hearing Components



Open House



Presentation



Public Comment Period



Public Notifications



Newspaper



**Property
Owner/Tenant
Letters**



Social Media



**Florida
Administrative
Register**



**Emails to Project
Contact List**



Project Website

Federal and State Requirements



- Americans with Disabilities Act of 1990 (ADA)
- Title VI of the Civil Rights Act of 1964 and Other Nondiscrimination Laws
- 49 CFR Part 24, Uniform Relocation Assistance and Real Property Acquisition for Federal and Federally-Assisted Programs
- 40 CFR Part 1506, Other Requirements of NEPA
- Section 120.525, F.S. *Meetings, hearings, and workshops*
- Section 286.011, F.S. *Government in the Sunshine Law*
- Section 335.199, F.S. *Transportation projects modifying access to adjacent property*
- Section 339.155, F.S. *Transportation Planning*

Public Display Locations



Available since June 17, 2025



FDOT Jacksonville Urban Office
2198 Edison Avenue, Jacksonville, Florida 32204
(904) 360-5400



San Marco Branch Library
1513 Lasalle Street #8658, Jacksonville, Florida 32207
(904) 255-2665

www.nflroads.com/NewRoseBridge

Public participation is solicited without regard to race, color, national origin, age, sex, religion, disability, or family status.

Title VI – Nondiscrimination Program



Persons may file a formal complaint(s) by writing to:

**Dorothy Neal
District 2 Title VI Coordinator**

Florida Department of Transportation
District 2

1109 S. Marion Avenue, MS 2006
Lake City, Florida 32025-5874

Dorothy.Neal@dot.state.fl.us

(386) 961-7616

**Stefan Kulakowski, FCCM, CPM
State Title VI Coordinator**

Florida Department of Transportation
Equal Opportunity Office

605 Suwannee Street, MS 65
Tallahassee, Florida 32399-0450

Stefan.Kulakowski@dot.state.fl.us

(850) 414-4742

Project Background



Project Background



St. Johns River

Project
Location



Flanders Rd

Cornell Rd

New Rose Creek



Stetson Rd

University Blvd W

Temple Rd

Colgate Rd

Suwanee Rd

San Jose Blvd
San Jose Blvd W



GEORGIA

Project Location

Atlantic
Ocean

Gulf of
America

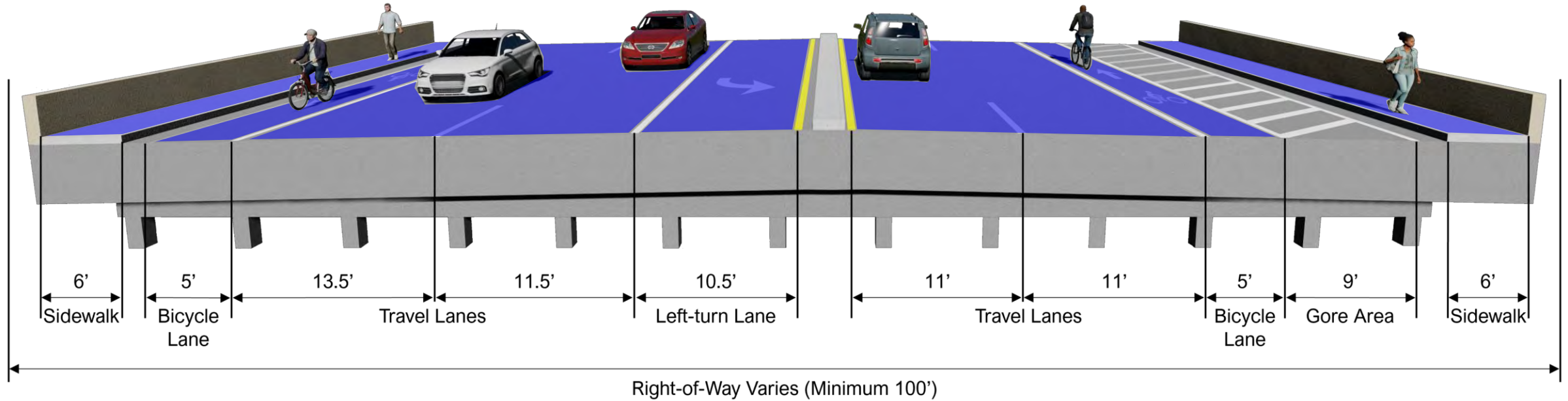
Project Background



- The 2021 FDOT Bridge Management System Inspection Report classified bridge as “Structurally Deficient” with the superstructure in “poor condition”
- Active corrosion and moderate-size cracking is present

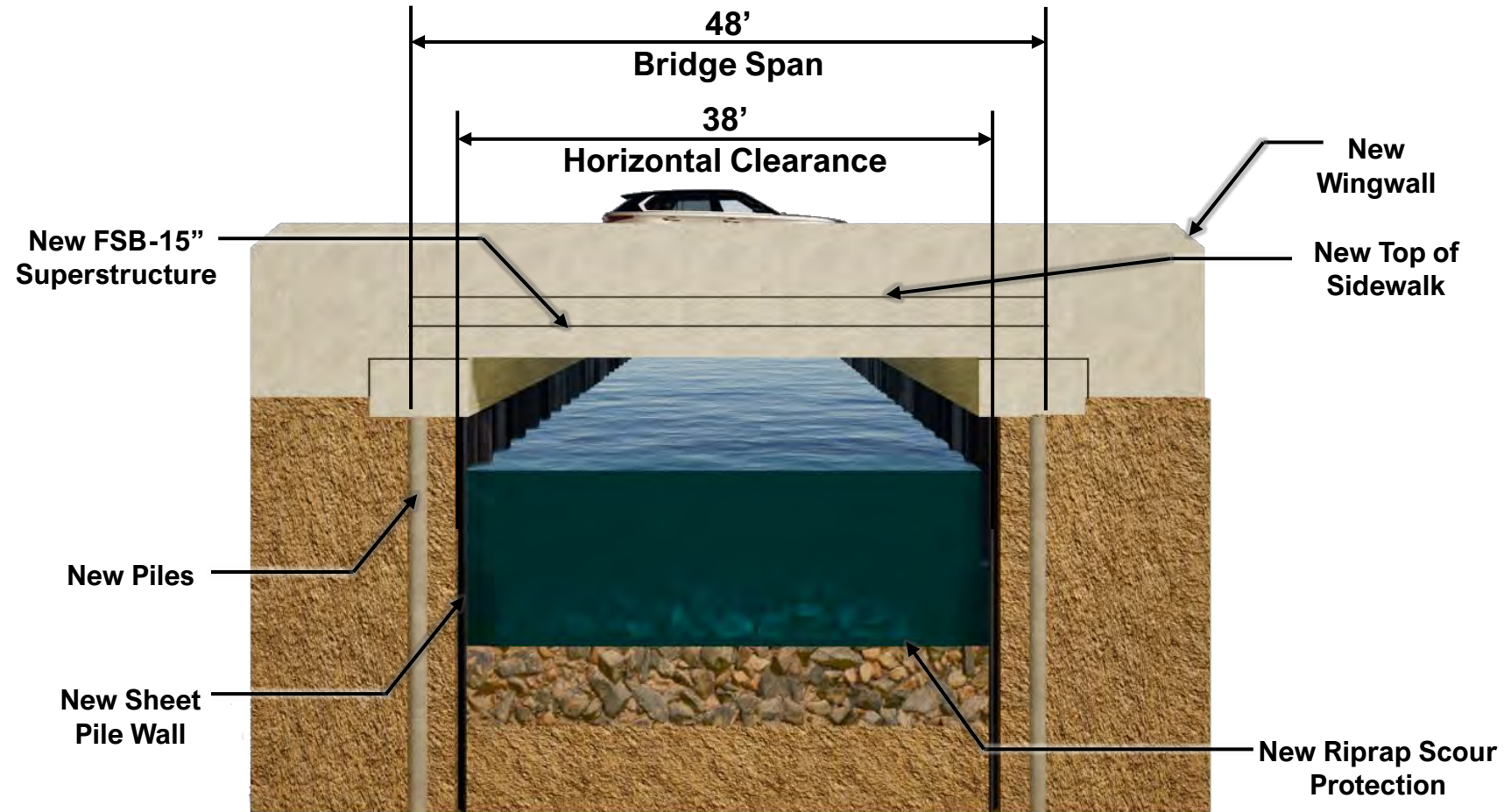


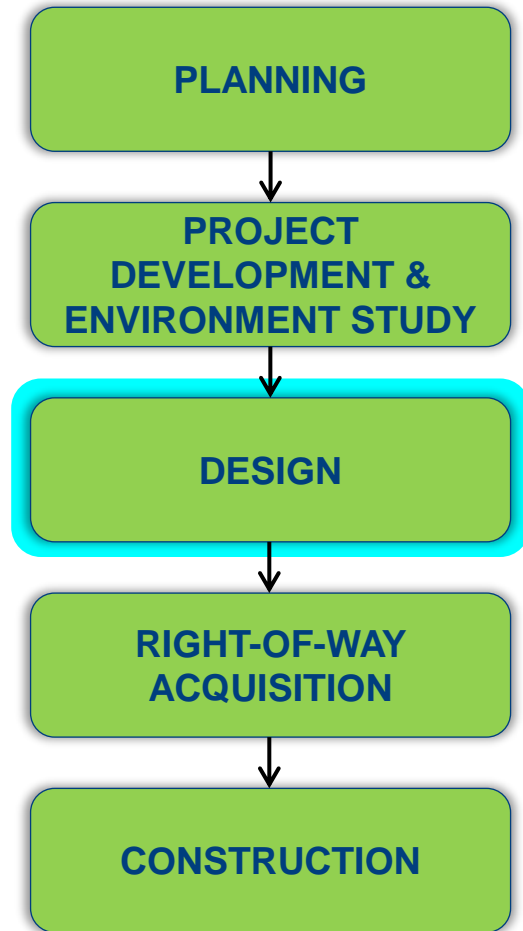
Proposed Bridge Typical Section



Proposed Single-Span Bridge

- The proposed bridge will be 48 feet in length and 96 feet in width






Virtual Public Hearing – July 29, 2024
In-Person Public Hearing – July 30, 2024



Temporary Traffic Control Plan

A Temporary Traffic Control Plan outlines how to maintain the safe and efficient movement of road users while ensuring the safety of highway workers during the presence of a work zone.



Design Temporary Traffic Control Plan



Design Temporary Traffic Control Plan: Phase 1



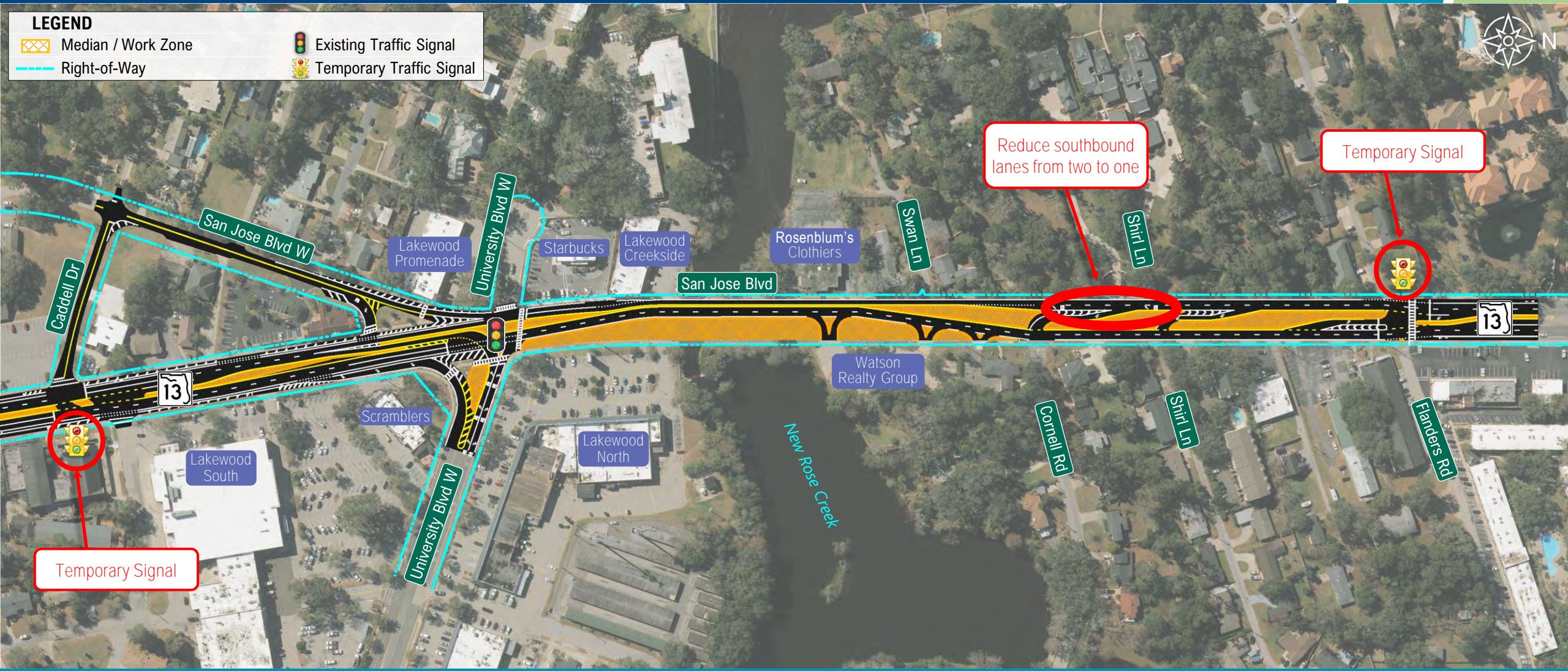
LEGEND

Median / Work Zone

Right-of-Way

Existing Traffic Signal

Temporary Traffic Signal



Temporary Traffic Control Plan: Phase 1



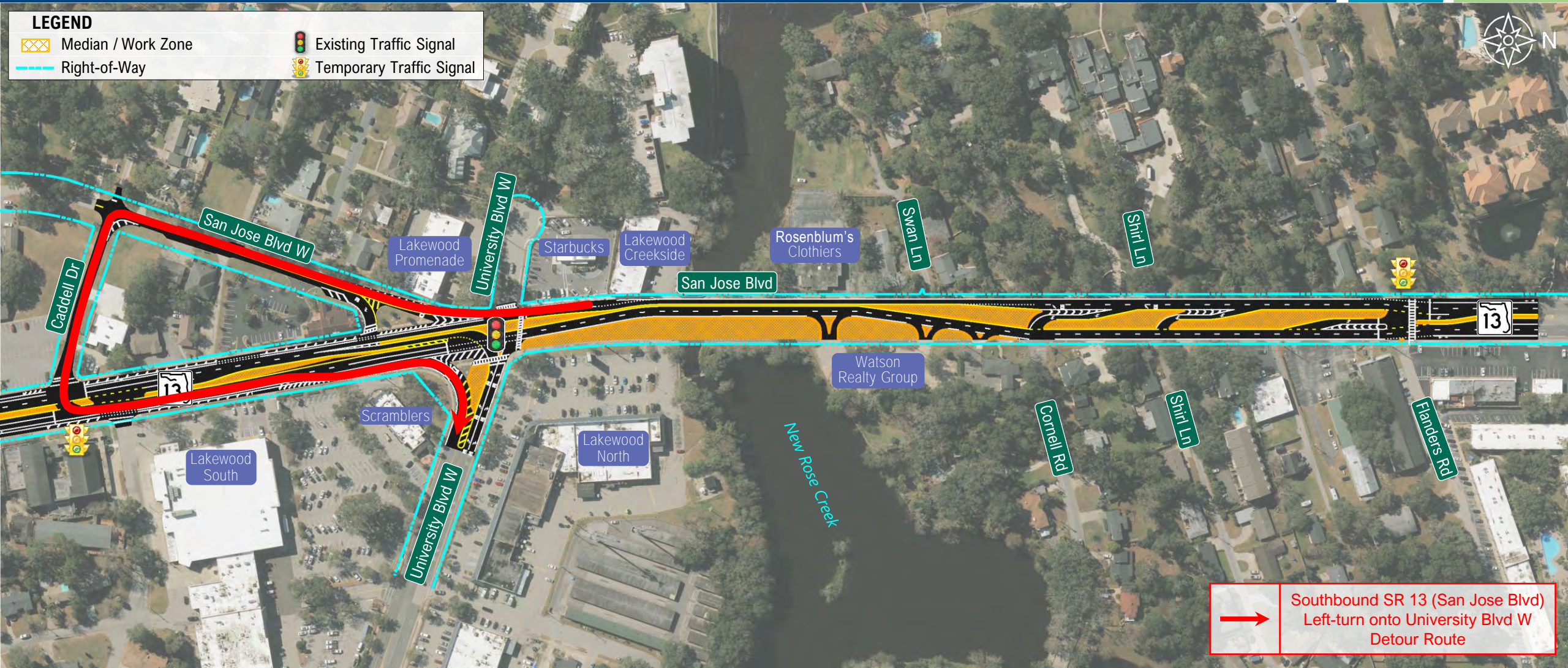
LEGEND

Median / Work Zone

Existing Traffic Signal

Right-of-Way

Temporary Traffic Signal





Southbound SR 13 (San Jose Blvd)
Left-turn onto University Blvd W
Detour Route


Temporary Traffic Control Plan: Phase 1




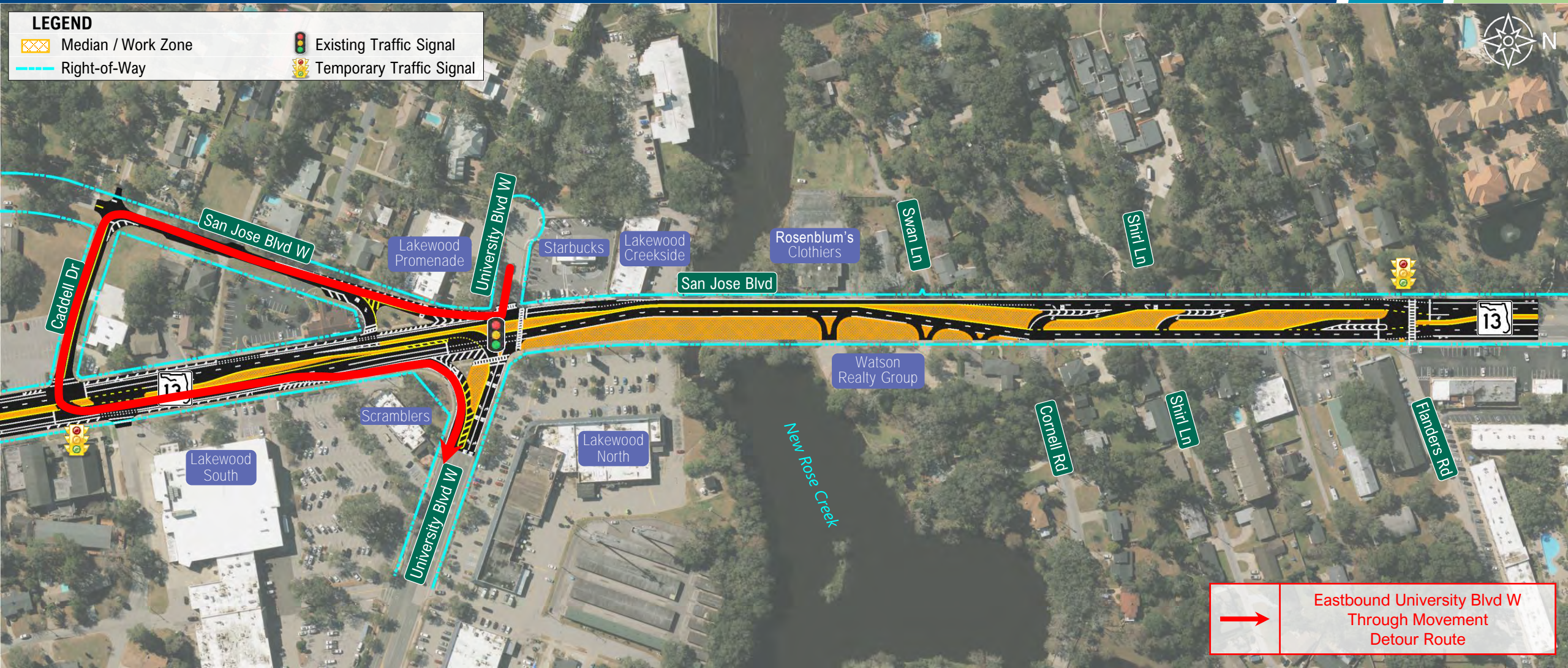
LEGEND


 Median / Work Zone

 Existing Traffic Signal

 Right-of-Way

 Temporary Traffic Signal





 Eastbound University Blvd W Through Movement Detour Route


Temporary Traffic Control Plan: Phase 1




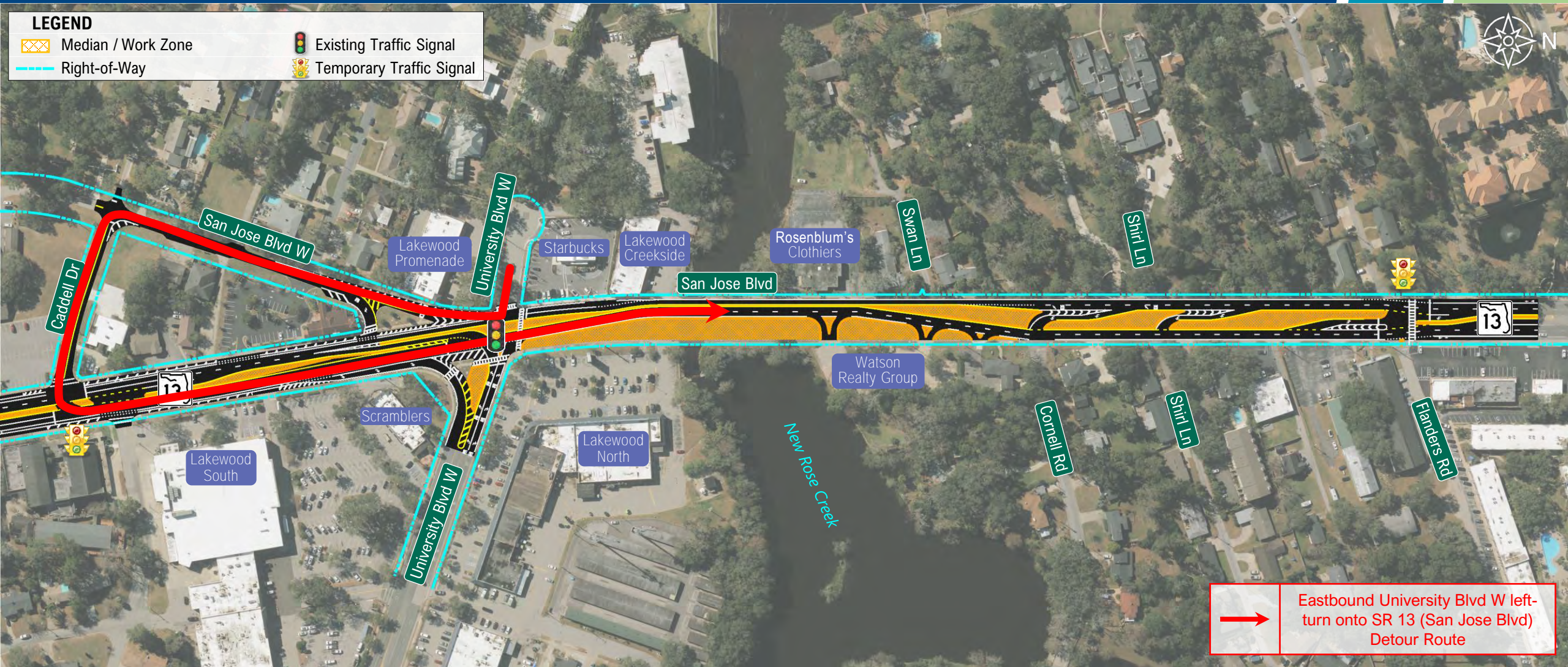
LEGEND

 Median / Work Zone

 Existing Traffic Signal

 Right-of-Way

 Temporary Traffic Signal





 Eastbound University Blvd W left-turn onto SR 13 (San Jose Blvd) Detour Route


Temporary Traffic Control Plan: Phase 1




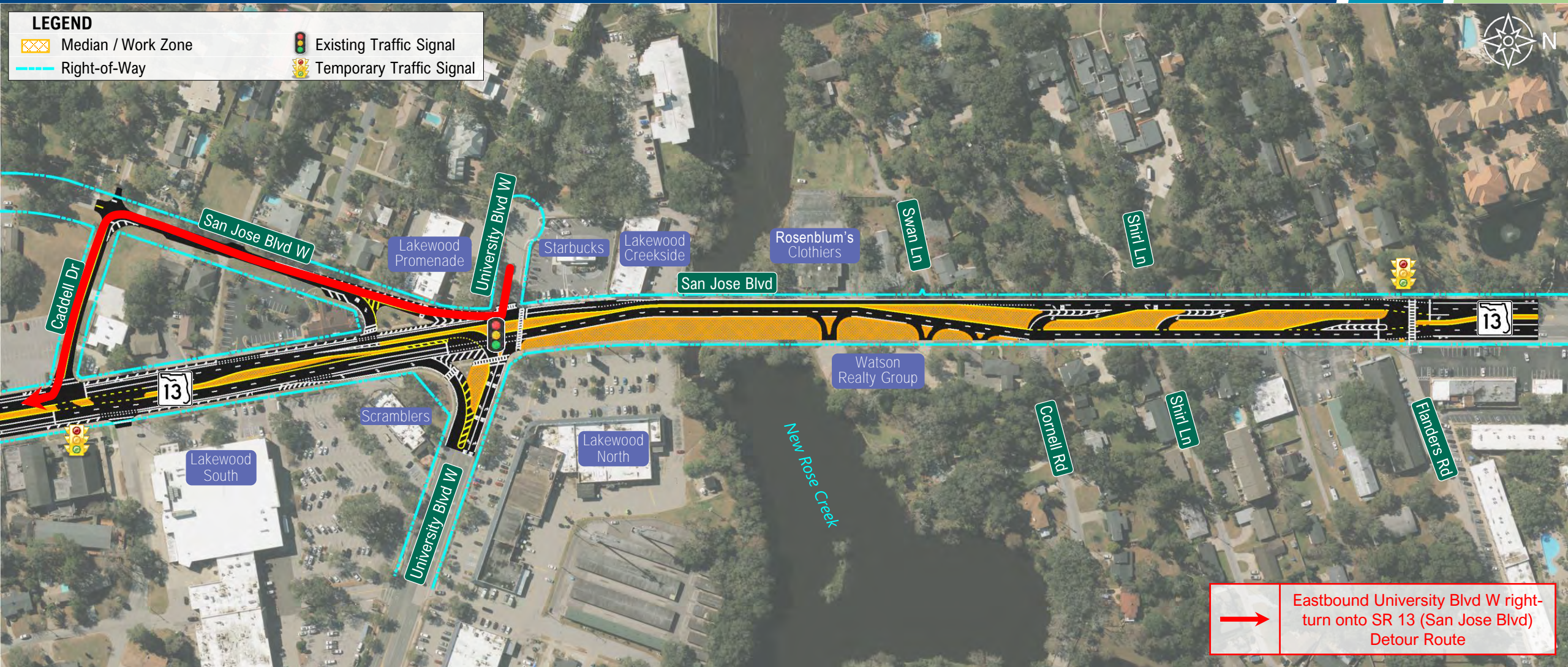
LEGEND


 Median / Work Zone

 Existing Traffic Signal

 Right-of-Way

 Temporary Traffic Signal





 Eastbound University Blvd W right-turn onto SR 13 (San Jose Blvd) Detour Route


Temporary Traffic Control Plan: Phase 1




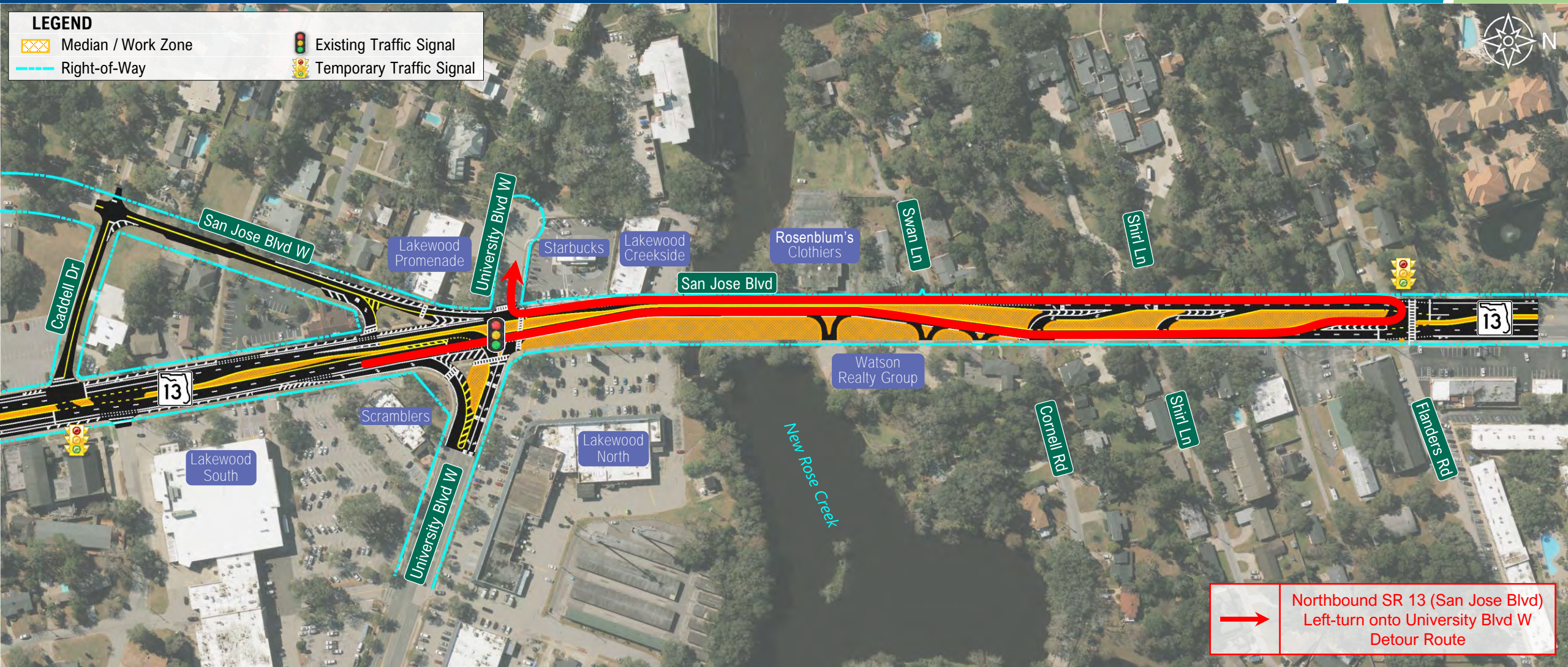
LEGEND


 Median / Work Zone

 Right-of-Way

 Existing Traffic Signal

 Temporary Traffic Signal



 Northbound SR 13 (San Jose Blvd)
Left-turn onto University Blvd W
Detour Route

Temporary Traffic Control Plan: Phase 1



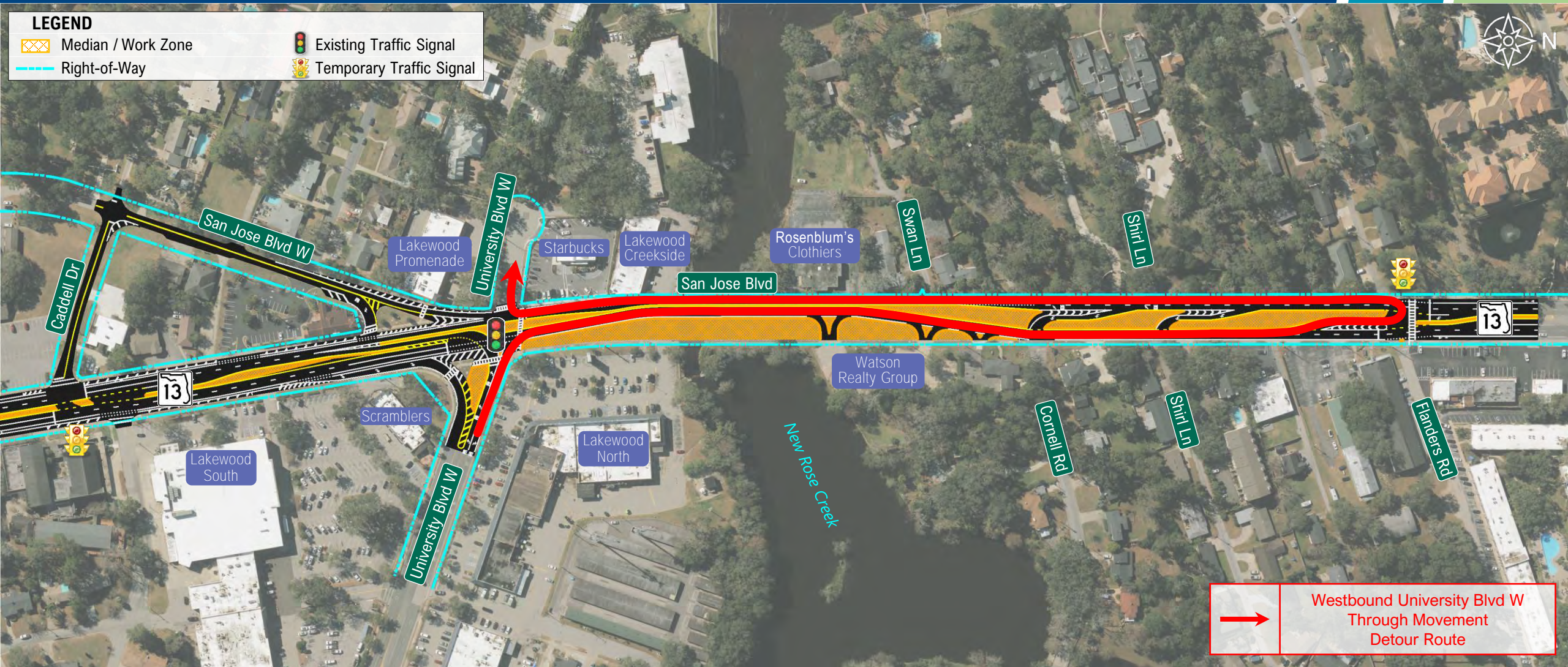
LEGEND

Median / Work Zone

Existing Traffic Signal

Right-of-Way

Temporary Traffic Signal



Westbound University Blvd W Through Movement Detour Route

Temporary Traffic Control Plan: Phase 1



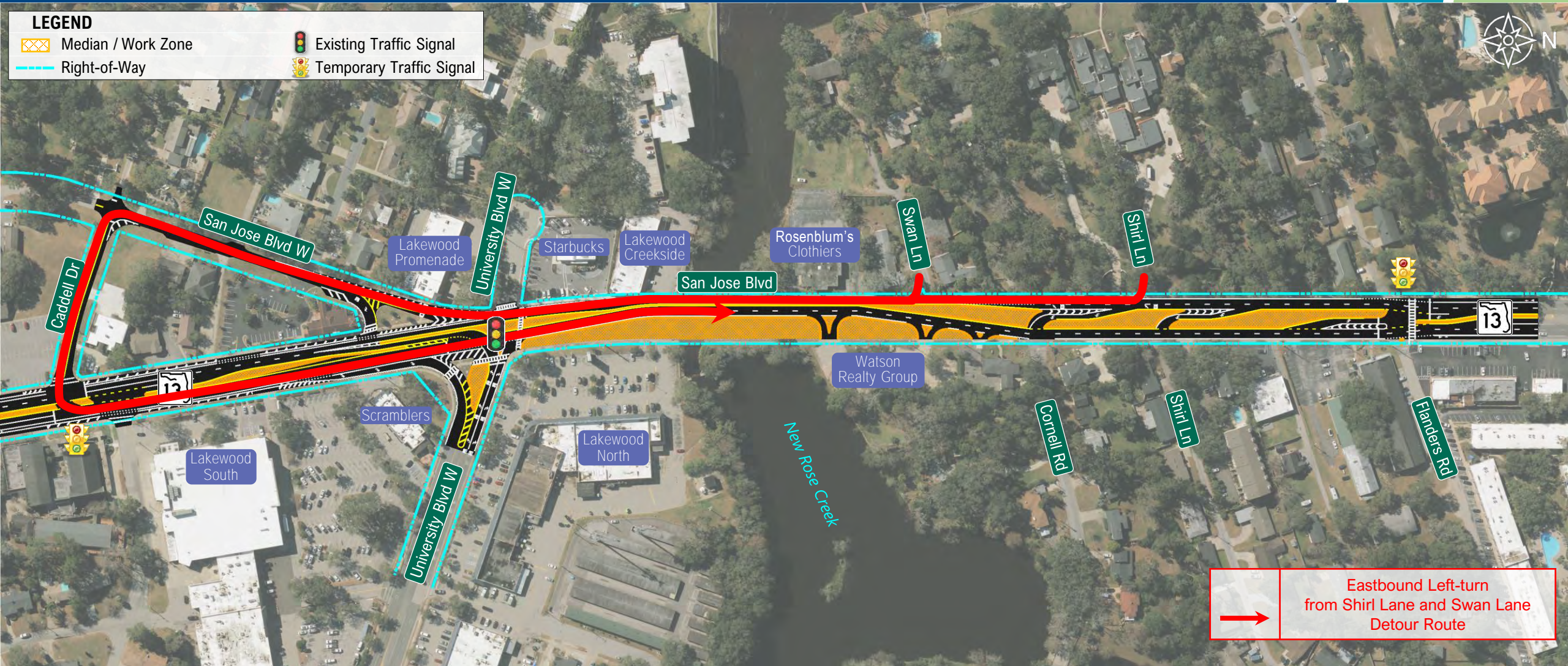
LEGEND

Median / Work Zone

Existing Traffic Signal

Right-of-Way

Temporary Traffic Signal





Eastbound Left-turn
from Shirl Lane and Swan Lane
Detour Route


Temporary Traffic Control Plan: Phase 1




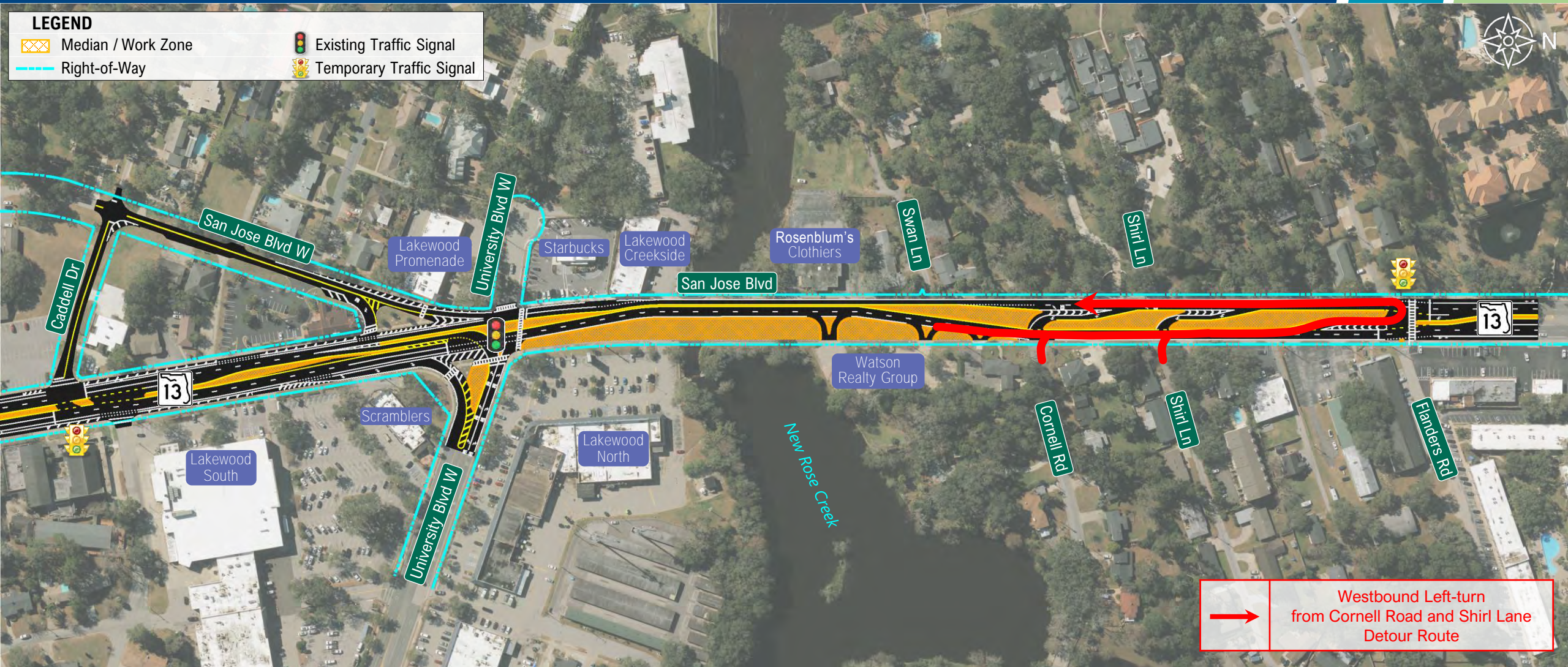
LEGEND


 Median / Work Zone

 Right-of-Way

 Existing Traffic Signal

 Temporary Traffic Signal





 Westbound Left-turn
from Cornell Road and Shirl Lane
Detour Route


Temporary Traffic Control Plan: Phase 1




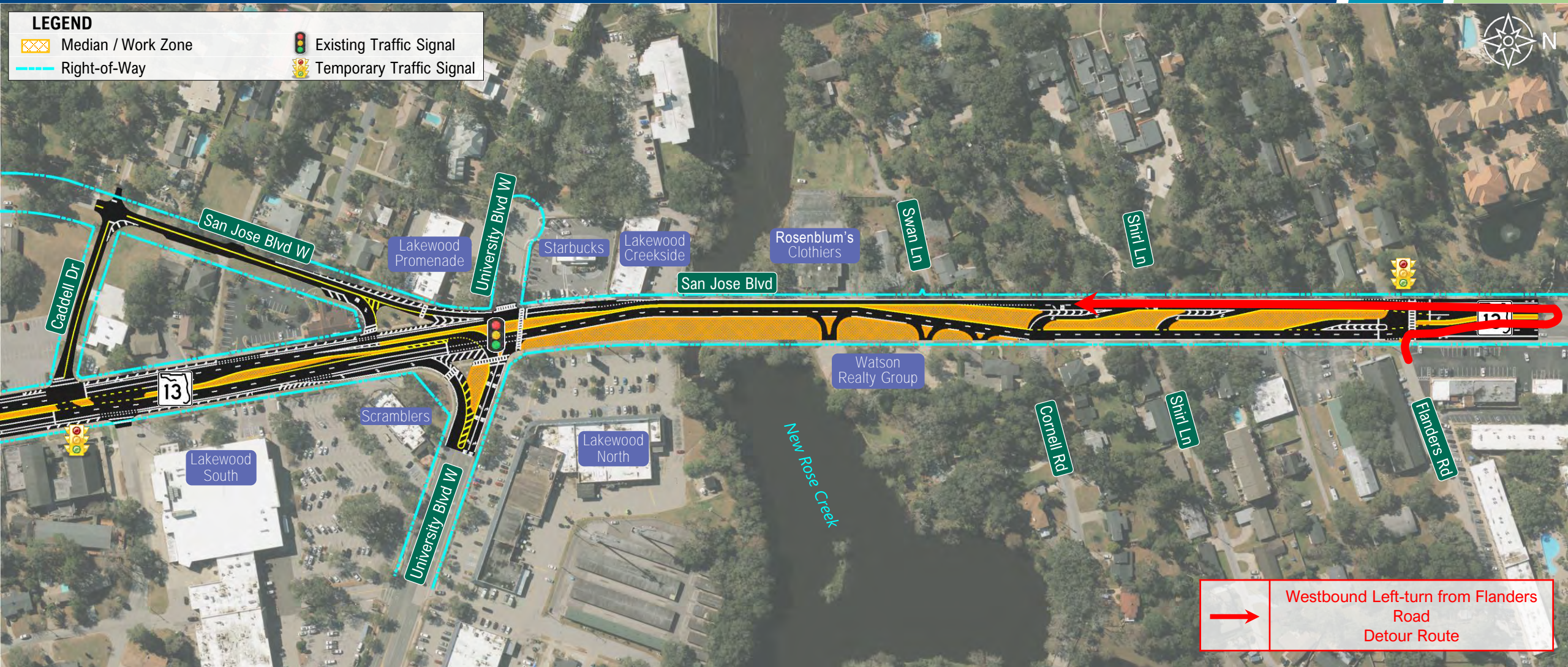
LEGEND

 Median / Work Zone

 Existing Traffic Signal

 Right-of-Way

 Temporary Traffic Signal



Temporary Traffic Control Plan: Phase 2




LEGEND

- Median / Work Zone
- Existing Traffic Signal
- Right-of-Way
- Temporary Traffic Signal



The design changes have eliminated the need for business relocations.



All right-of-way acquisition will be conducted in accordance with Florida Statute § 339.09 and § 421.55 and also the Federal Uniform Relocation Assistance and Real Property Acquisition Policies Act of 1970, commonly known as the Uniform Act.

No Significant Impacts



- Archaeological and Historic Resources
- Wetlands
- Floodplains
- Water Quality
- Wildlife and Habitat
- Air Quality
- Contamination
- Noise



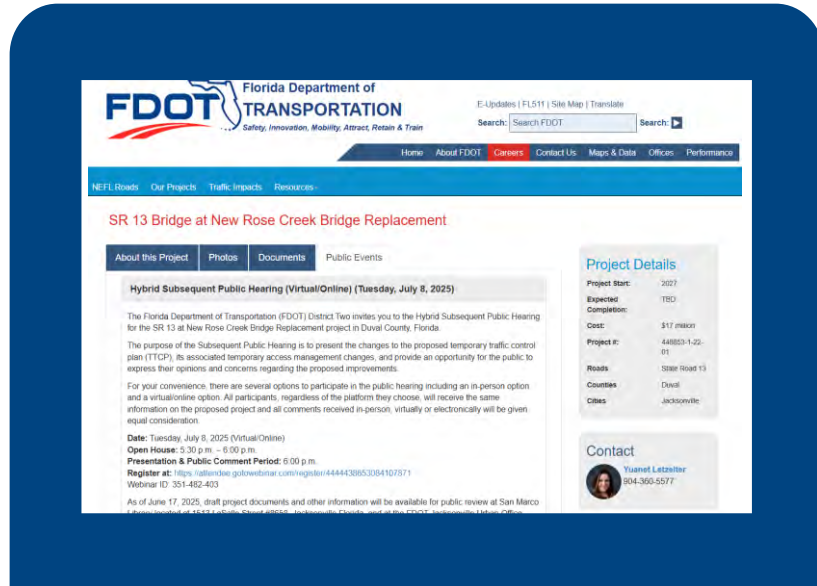
All applications for required permits will be made at the appropriate time



Project Schedule and Cost



Phase	Year*	Cost*
Design	On-Going	--
Right-of-Way Acquisition	2026	\$2 Million
Construction	2027	\$15 Million
TOTAL		\$ 17 Million
<i>*Preliminary and subject to change</i>		



For more information regarding this project, please visit the project website at www.nflroads.com/NewRoseBridge

We Welcome Your Comments





Yuanet Letzelter, PE, Project Manager



Florida Department of Transportation, District 2
2198 Edison Avenue
Jacksonville, Florida 32204-2730



(904) 360-5577




Yuanet.Letzelter@dot.state.fl.us



www.nflroads.com/NewRoseBridge



Please submit
comments by
July 21, 2025




Target Zero



Thank You

This concludes our presentation



Submitting Questions or Comments

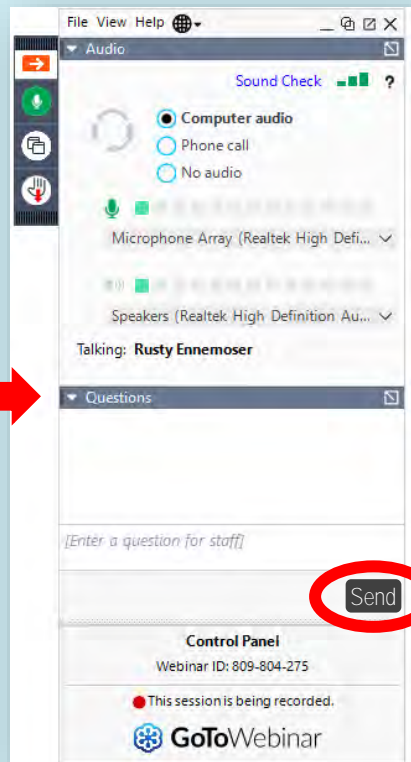


Email



Control
Panel

Project
Website



www.nflroads.com/NewRoseBridge

FDOT Florida Department of Transportation
Safety, Innovation, Mobility, Attract, Retain & Train

Search: Search FDOT

Home About FDOT Careers Contact Us Maps & Data Offices Performance

NEFL Roads Our Projects Traffic Impacts Resources

SR 13 Bridge at New Rose Creek Bridge Replacement

Hybrid Subsequent Public Hearing (Virtual/Online) (Tuesday, July 8, 2025)

The Florida Department of Transportation (FDOT) District Two invites you to the Hybrid Subsequent Public Hearing for the SR 13 at New Rose Creek Bridge Replacement project in Duval County, Florida.

The purpose of the Subsequent Public Hearing is to present the changes to the proposed temporary traffic control plan (TTCP), its associated temporary access management changes, and provide an opportunity for the public to express their opinions and concerns regarding the proposed improvements.

For your convenience, there are several options to participate in the public hearing including an in-person option and a virtual/online option. All participants, regardless of the platform they choose, will receive the same information on the proposed project and all comments received in-person, virtually or electronically will be given equal consideration.

Date: Tuesday, July 8, 2025 (Virtual/Online)
Open House: 5:30 p.m. – 6:00 p.m.
Presentation & Public Comment Period: 6:00 p.m.
Register at: <http://nflroads.gotowebinar.com/register/4444C38653054107871>
Webinar ID: 351 482 403

As of June 17, 2025, draft project documents and other information will be available for public review at San Marco Library located at 1513 LaSalle Street #858, Jacksonville, Florida, and at the FDOT Jacksonville Urban Office located at 2198 Edison Avenue, Jacksonville, FL 32204, as well as on this project website.

After reviewing the project materials, and/or participating, you may submit comments in the following ways:

- During the comment period at the virtual hearing or in-person hearing
- Submitting a comment on this website by clicking on the contact person
- Emailing the FDOT Project Manager Yvonne Letzelner
- Mailing comments to the FDOT District 2 Office at 2198 Edison Avenue, Jacksonville, FL 32204

All comments received in-person, virtually, or electronically will be given equal consideration. While comments about the project are accepted at any time, please note that comments must be received by July 21, 2025, to be included in the public hearing record.

Public participation is solicited without regard to race, color, national origin, age, sex, religion, disability, or family status. Persons who require special accommodations under the Americans with Disabilities Act or persons who require translation services (free of charge) should contact Yvonne Letzelner, P.E. at (904) 360-5577 at least seven (7) days prior to the hearing.

If you are hearing or speech impaired, please contact the agency using the Florida Relay Service: 1(800) 955-8771 or 1(800) 955-8770 (voice)

Project Details

Project Start:	2027
Expected Completion:	TBD
Cost:	\$17 million
Project #:	448853-1-25-01
Roads:	State Road 13
Counties:	Duval
Cities:	Jacksonville

Contact

Yvonne Letzelner
904-360-5577

Public Comment Period



Virtual / Online Participants

- Oral Comments:
 - Click Raise Hand button on the Control Panel
 - Unmute your microphone when your name is called

*See GoToWebinar
Control Panel*



Public Comment Period

